

II

419 FRANCE - North Coast - Depths. Wrecks. NM Blocks. Buoy.

Source: French Notice 51/14/19

Chart 323 (INT 1564) [previous update 386/20] ETRS89 DATUM







Insert	the accompanying block, centred on: depth, 13 ₇	51° 03'·8N., 2° 01'·1E. 51° 03'·46N., 2° 11'·45E.
Replace	 Wk with,  Wk  Wk with,  Wk  Wk with,  Wk	51° 03'·08N., 2° 10'·62E. 51° 04'·25N., 2° 24'·39E. 51° 04'·71N., 2° 26'·72E.
Delete	depth, 4 ₇ , and associated 5m contour	51° 04'·48N., 2° 26'·30E.

Chart 1610 (INT 1511) [previous update 386/20] ETRS89 DATUM

Insert	the accompanying block, centred on:	51° 01'·9N., 2° 00'·6E.
--------	-------------------------------------	-------------------------

Chart 1872 [previous update 269/20] WGS84 DATUM








Insert	depth, 13 ₇	51° 03'·46N., 2° 11'·45E.
Replace	 Wk with,  Wk  Wk with,  Wk  Wk with,  Wk	51° 03'·08N., 2° 10'·62E. 51° 04'·25N., 2° 24'·39E. 51° 04'·71N., 2° 26'·72E.
Move	 Fl.R.4s DW20, from: to:	51° 03'·62N., 2° 12'·03E. 51° 03'·61N., 2° 11'·66E.
Delete	depth, 4 ₇	51° 04'·48N., 2° 26'·30E.

Chart 1873 (INT 1480) [previous update 269/20] WGS84 DATUM








Insert	depth, 13 ₇	51° 03'·46N., 2° 11'·45E.
Replace	 Wk with,  Wk  Wk with,  Wk  Wk with,  Wk	51° 03'·08N., 2° 10'·62E. 51° 04'·25N., 2° 24'·39E. 51° 04'·71N., 2° 26'·72E.
Move	 Fl.R.4s DW20, from: to:	51° 03'·62N., 2° 12'·03E. 51° 03'·61N., 2° 11'·66E.
Delete	depth, 4 ₇ , and associated 5m contour	51° 04'·48N., 2° 26'·30E.

Chart 2449 [previous update 386/20] WGS84 DATUM

Insert	the accompanying block, centred on:	51° 01'·7N., 2° 00'·6E.
--------	-------------------------------------	-------------------------