

II

4060 BELGIUM - Nieuwpoort Bank S, Grote Rede and Negenvaam N - Buoyage. Wreck.

Source: Belgian Notices 15/195-197/17

Chart 1872 [previous update 3838/17] WGS84 DATUM

Insert  $Q(6)+LFl.15s V@S-S$ 51° 10'·85N., 2° 39'·73E.
 Wk 51° 16'·36N., 2° 54'·50E.

Chart 1873 (INT 1480) [previous update 3838/17] WGS84 DATUM





Insert  $Fl.Y.5s V@S2$ 51° 11'·12N., 2° 39'·99E.
 $Fl.Y.5s V@S1$ 51° 10'·98N., 2° 39'·63E.
 $Q(6)+LFl.15s V@S-S$ 51° 10'·85N., 2° 39'·73E.
 Wk 51° 16'·36N., 2° 54'·50E.
Amend light-buoy to, $Fl.Y.5s$ 51° 20'·95N., 2° 42'·44E.

Chart 1874 (INT 1474) [previous update 3882/17] WGS84 DATUM

Insert  Wk 51° 16'·36N., 2° 54'·50E.
Amend light-buoy to, $Fl.Y.5s$ 51° 20'·95N., 2° 42'·44E.

Chart 2449 [previous update 3969/17] WGS84 DATUM

Insert  Wk 51° 16'·36N., 2° 54'·50E.