

II

3964 BELGIUM - Approaches to Oostende and Approaches to Zeebrugge - Buoyage.

Source: Belgian Notices 13/178/16 and 13/181-182/16

Chart 1872 [*previous update 3689/16*] WGS84 DATUM



Delete  *Fl(5)Y.20s (Wave Recorder)* 51° 21'·58N., 3° 07'·27E.
 *Fl(5)Y.20s* 51° 23'·51N., 3° 12'·03E.

Chart 1873 (INT 1480) [*previous update 3244/16*] WGS84 DATUM




Delete  *Fl.Y.5s H20* 57° 17'·28N., 2° 51'·73E.

Chart 1874 (INT 1474) [*previous update 3782/16*] WGS84 DATUM

Delete  *Fl.Y.5s H20* 51° 17'·28N., 2° 51'·73E.
 *Fl(5)Y.20s (Wave Recorder)* 51° 21'·58N., 3° 07'·19E.
51° 23'·51N., 3° 12'·02E.