


## II


### 3910\* ENGLAND - East Coast - Buoyage.

Source: Crouch Harbour Authority Notice 30/22


#### Chart 1975 [ *previous update 3813/22* ] ETRS89 DATUM

Move  VQ(9)10s Swallowtail W, from: 51° 40′.04N., 1° 02′.65E.  
to: 51° 39′.96N., 1° 02′.37E.


#### Chart 3750 [ *previous update 4969/21* ] ETRS89 DATUM

Move  VQ(9)10s Swallowtail W, from: 51° 40′.04N., 1° 02′.65E.  
to: 51° 39′.96N., 1° 02′.37E.

#### Chart 5606\_6 [ *previous update 3813/22* ] ETRS89 DATUM

Move  VQ(9)10s Swallowtail W, from: 51° 40′.04N., 1° 02′.65E.  
to: 51° 39′.96N., 1° 02′.37E.

#### Chart 5607\_3 [ *previous update 3620/22* ] ETRS89 DATUM

Move  VQ(9)10s Swallowtail W, from: 51° 40′.04N., 1° 02′.65E.  
to: 51° 39′.96N., 1° 02′.37E.