



## II



### 3838 BELGIUM - Vaargeul 1 - Buoyage.

Source: Belgian Notice 14/189/17

#### Chart 1406 [ previous update 3708/17 ] WGS84 DATUM

Move		Fl(2)R.10s VG6, from:	
			51° 25′·05N., 2° 57′·93E.
		to:	51° 25′·22N., 2° 56′·24E.
		Fl.G.5s VG5, from:	
		to:	51° 24′·65N., 2° 57′·92E.
			51° 24′·73N., 2° 56′·78E.


#### Chart 1872 [ previous update 3793/17 ] WGS84 DATUM

Move		Fl(2)R.10s VG6, from:	
			51° 25′·07N., 2° 57′·92E.
		to:	51° 25′·22N., 2° 56′·24E.
		Fl.G.5s VG5, from:	
		to:	51° 24′·63N., 2° 57′·92E.
			51° 24′·73N., 2° 56′·78E.



#### Chart 1873 (INT 1480) [ previous update 3793/17 ] WGS84 DATUM

Insert		Fl(2)R.10s VG6	
			51° 25′·22N., 2° 56′·24E.
		Fl.G.5s VG5	
			51° 24′·73N., 2° 56′·78E.
Delete		Fl(2)R.10s VG6	
			51° 25′·07N., 2° 57′·92E.
		Fl.G.5s VG5	
			51° 24′·63N., 2° 57′·92E.

#### Chart 1874 (INT 1474) [ previous update 3592/17 ] WGS84 DATUM

Insert		Fl(2)R.10s VG6	
			51° 25′·22N., 2° 56′·24E.
		Fl.G.5s VG5	
			51° 24′·73N., 2° 56′·78E.
Delete		Fl(2)R.10s VG6	
			51° 25′·07N., 2° 57′·92E.
		Fl.G.5s VG5	
			51° 24′·63N., 2° 57′·92E.

#### Chart 2449 [ previous update 3793/17 ] WGS84 DATUM

Move		Fl(2)R.10s VG6, from:	
			51° 25′·08N., 2° 57′·91E.
		to:	51° 25′·22N., 2° 56′·24E.
		Fl.G.5s VG5, from:	
		to:	51° 24′·60N., 2° 57′·90E.
			51° 24′·73N., 2° 56′·78E.