



## II



### 3835\* ENGLAND - Thames Estuary - The Warp S, Mouse Channel S and E - Anchorage area. Legends. Pilot boarding place.

Source: Port of London Authority

#### Chart 1183 (INT 1561) [ *previous update 3121/15* ] ETRS89 DATUM

Insert	limit of anchorage area, pecked line, joining:	<p>(a) 51° 30′.81N., 1° 00′.95E. (existing limit) 51° 31′.26N., 1° 00′.54E.</p> <p>(b) 51° 30′.89N., 0° 59′.35E. (existing limit)</p>
	legend, <i>Mouse</i>  , centred on:	51° 30′.63N., 0° 59′.44E.
	legend, <i>Alice</i> , at buoy	51° 32′.42N., 1° 04′.25E.
	① <i>Warp Boarding</i>	51° 29′.97N., 0° 55′.41E.
Delete	former limit of anchorage area, pecked line, and associated legend, <i>Mouse</i>  , joining:	<p>(a) above 51° 31′.31N., 1° 02′.79E. 51° 31′.94N., 1° 02′.36E. 51° 31′.19N., 0° 59′.70E.</p> <p>(b) above</p>
	① <i>Boarding London and Medway</i>	51° 29′.75N., 0° 55′.00E.

#### Chart 1607 (INT 1562) [ *previous update 3121/15* ] ETRS89 DATUM

Insert	limit of anchorage area, pecked line, joining:	<p>(a) 51° 30′.81N., 1° 00′.95E. (existing limit) 51° 31′.26N., 1° 00′.54E.</p> <p>(b) 51° 30′.89N., 0° 59′.29E. (existing limit)</p>
	legend, <i>Mouse</i>  ( <i>see Note</i> ), centred on:	51° 30′.63N., 0° 59′.27E.
	legend, <i>Alice</i> , at buoy	51° 32′.35N., 1° 04′.20E.
	① <i>Warp Boarding</i>	51° 29′.97N., 0° 55′.41E.
Delete	former limit of anchorage area, pecked line, and associated legend, <i>Mouse</i>  ( <i>see Note</i> ), joining:	<p>(a) above 51° 31′.34N., 1° 02′.80E. 51° 31′.94N., 1° 02′.38E. 51° 31′.16N., 0° 59′.65E.</p> <p>(b) above</p>
	① <i>Boarding London and Medway</i>	51° 29′.75N., 0° 55′.00E.

## II

**3835\* ENGLAND - Thames Estuary - The Warp S, Mouse Channel S and E - Anchorage area. Legends. Pilot boarding place. (continued)**

**Chart 1609** [ *previous update 3121/15* ] ETRS89 DATUM

Insert	limit of anchorage area, pecked line, joining:	<p>(a) 51° 30′.81N., 1° 00′.95E. (existing limit) 51° 31′.26N., 1° 00′.54E.</p> <p>(b) 51° 30′.89N., 0° 59′.28E. (existing limit) 51° 30′.71N., 0° 59′.00E. 51° 32′.33N., 1° 04′.22E.</p>
	<p>legend, <i>MOUSE ANCHORAGE</i> (<i>see Note</i>), centred on: legend, <i>Alice</i>, at buoy</p> <p>① <i>Warp Boarding</i></p>	<p>51° 29′.97N., 0° 55′.41E.</p>
Delete	former limit of anchorage area, pecked line, and associated legend, <i>MOUSE ANCHORAGE</i> ( <i>see Note</i> ), joining:	<p>(a) above 51° 31′.34N., 1° 02′.80E. 51° 31′.94N., 1° 02′.38E. 51° 31′.16N., 0° 59′.65E.</p> <p>(b) above</p>
	<p>① <i>Boarding London and Medway</i></p>	<p>51° 29′.75N., 0° 55′.00E.</p>