

II

3789 FRANCE - North Coast - Dyck Occidental and Dunkerque Port Ouest - Buoyage. Lights. Wreck.
Source: French Notice 21/50/15

Chart 323 (INT 1564) [*previous update 2672/15*] WGS84 DATUM







Insert	 <i>Q.R DW 6</i>	(a) 51° 02′.81N., 2° 00′.80E.
Amend	light to, Dir Iso.4s15m17M (F Day) light to, Dir Iso.4s29m17M (F Day)	51° 01′.67N., 2° 11′.92E. 51° 01′.51N., 2° 12′.37E.
Move	 <i>Dyck FL.R.4s</i> and associated Automatic Identification System, <i>AIS</i> , and radar beacon, <i>Racon(B)</i> , from: to:  <i>Fl.G.4s RCE</i> and associated Automatic Identification System, <i>AIS</i> , from: to:	51° 02′.99N., 1° 51′.79E. 51° 02′.90N., 1° 51′.78E. 51° 02′.45N., 1° 53′.23E. 51° 02′.29N., 1° 52′.98E.
Replace	 with 	51° 01′.29N., 1° 53′.38E.
Delete	 <i>VQ.R DW 6</i> , close SE of:	(a) above

Chart 1350 (INT 1482) [*previous update 4044/13*] WGS84 DATUM

Amend	light to, Dir Iso.4s15m17M (Dir F. by day) light to, Dir Iso.4s29m17M (Dir F. by day)	51° 01′.67N., 2° 11′.92E. 51° 01′.51N., 2° 12′.37E.
-------	--	--

Chart 1351 (INT 1483) [*previous update 2672/15*] WGS84 DATUM

Replace	 <i>Wk</i> , with  <i>Wk</i>	51° 01′.288N., 1° 53′.380E.
---------	--	-----------------------------

Chart 1406 [*previous update 3040/15*] WGS84 DATUM

Amend	light to, Dir Iso.4s17M light to, Dir Iso.4s17M (F. by day)	51° 01′.67N., 2° 11′.96E. 51° 01′.51N., 2° 12′.41E.
-------	--	--

Chart 1610 (INT 1511) [*previous update 3040/15*] ETRS89 DATUM







Insert	 <i>Q.R DW6</i>	(a) 51° 02′.81N., 2° 00′.80E.
Amend	light to, Dir Iso.4s17M light to, Dir Iso.4s17M (F. by day)	51° 01′.66N., 2° 11′.92E. 51° 01′.50N., 2° 12′.37E.
Replace	 <i>Wk</i> , with  <i>Wk</i>	51° 01′.29N., 1° 53′.38E.
Move	 <i>FL.R.4s Dyck</i> and associated Automatic Identification System, <i>AIS</i> , and radar beacon, <i>Racon(B)</i> , from: to:  <i>Fl.G.4s RCE</i> and associated Automatic Identification System, <i>AIS</i> , from: to:	51° 03′.02N., 1° 51′.84E. 51° 02′.90N., 1° 51′.80E. 51° 02′.43N., 1° 53′.18E. 51° 02′.29N., 1° 52′.98E.
Delete	 <i>VQ.R DW6</i> , close SE of:	(a) above

Chart 1872 [*previous update 3658/15*] WGS84 DATUM

Amend	light to, Dir Iso.4s15m17M light to, Dir Iso.4s29m17M	51° 01′.67N., 2° 11′.93E. 51° 01′.51N., 2° 12′.37E.
-------	--	--

II

3789 FRANCE - North Coast - Dyck Occidental and Dunkerque Port Ouest - Buoyage. Lights. Wreck. (continued)

Chart 1892 (INT 1741) [*previous update 1364/15*] WGS84 DATUM











Move	 <i>Fl.R.4s Dyck</i> and associated Automatic Identification System, AIS, and radar beacon, <i>Racon(B)</i> , from: to:	51° 02′.98N., 1° 51′.76E. 51° 02′.90N., 1° 51′.78E.
	 <i>Fl.G.4s RCE</i> and associated Automatic Identification System, AIS, from: to:	51° 02′.45N., 1° 53′.23E. 51° 02′.29N., 1° 52′.98E.
Replace	 <i>Wks</i> , with  <i>Wk</i>	51° 01′.29N., 1° 53′.38E.

Chart 2449 [*previous update 3040/15*] WGS84 DATUM

Insert	 <i>Q.R DW6</i>	(a) 51° 02′.81N., 2° 00′.80E.
Amend	light to, Dir Iso.4s17M light to, Dir Iso.4s17M (F. by day)	51° 01′.68N., 2° 11′.95E. 51° 01′.51N., 2° 12′.38E.
Replace	 <i>Wk</i> , with  <i>Wk</i>	51° 01′.29N., 1° 53′.38E.
Move	 <i>Fl.R.4s Dyck</i> and associated Automatic Identification System, AIS, and radar beacon, <i>Racon(B)</i> , from: to:	51° 03′.03N., 1° 51′.84E. 51° 02′.90N., 1° 51′.78E.
	 <i>Fl.G.4s RCE</i> and associated Automatic Identification System, AIS, from: to:	51° 02′.44N., 1° 53′.19E. 51° 02′.29N., 1° 52′.98E.
Delete	 <i>VQ.R DW6</i> , close SE of:	(a) above