

II

3499 BELGIUM - Lights. Beacons. Depths. Buoy.

Source: Belgian Notices 25/236-237/23, 25/239-241/23 and 2/82/24

Note: Leading line remains unchanged.

Chart 1406 [previous update 3191/24] WGS84 DATUM

Insert	depth, 87	(a)	51° 31'·45N., 2° 37'·83E.
Delete	depth, 92, close S of:	(a)	above

Chart 1872 (Panel, Blankenberge) [previous update 3191/24] WGS84 DATUM

Replace	★ F.R.11m10M with symbol, red, white and red unlit beacon with X-shape topmark		51° 18'·670N., 3° 06'·870E.
	★ F.R.7m3M with symbol, red, white and red unlit beacon with X-shape topmark		51° 18'·700N., 3° 06'·820E.

Chart 1872 [previous update 3191/24] WGS84 DATUM




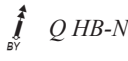


Insert	depth, 87	(a)	51° 31'·45N., 2° 37'·83E.
Delete	depth, 92, close SW of:	(a)	above
Insert	depth, 132		51° 24'·46N., 3° 01'·18E.
	depth, 90, and extend 10m contour SE to enclose		51° 23'·97N., 2° 58'·94E.
	depth, 37, enclosed by 5m contour	(b)	51° 17'·51N., 2° 51'·44E.
Delete	depth, 51, close SW of:	(b)	above
Insert	 Q HB-N		51° 19'·04N., 3° 06'·05E.
	 (2 beacons)	(c)	51° 18'·62N., 3° 06'·96E.
Delete	★ 2F.R, close NW of:		(c) above
	 , close NW of:		(c) above

Chart 1873 (INT 1480) [previous update 3191/24] WGS84 DATUM

Insert	depth, 37, enclosed by 5m contour	(a)	51° 17'·51N., 2° 51'·44E.
Delete	depth, 51, close SW of:	(a)	above
Insert	depth, 90, and extend 10m contour SE to enclose		51° 23'·97N., 2° 58'·94E.
	depth, 132		51° 24'·46N., 3° 01'·18E.

Chart 1874 (INT 1474) [previous update 3191/24] WGS84 DATUM

Insert	depth, 37, enclosed by 5m contour	(a)	51° 17'·51N., 2° 51'·44E.
Delete	depth, 51, close SW of:	(a)	above
Insert	depth, 90, and extend 10m contour SE to enclose		51° 23'·97N., 2° 58'·94E.
	depth, 132		51° 24'·46N., 3° 01'·18E.
	 Q HB-N		51° 19'·04N., 3° 06'·10E.
	 (2 beacons)	(b)	51° 18'·64N., 3° 06'·93E.
Delete	★ 2F.R, close NW of:		(b) above
	 , close NW of:		(b) above

II

3499 BELGIUM - Lights. Beacons. Depths. Buoy. (continued)

Chart 2449 [previous update 3191/24] WGS84 DATUM

Insert	depth, 37, enclosed by 5m contour	(a) 51° 17'·51N., 2° 51'·44E.
Delete	depth, 51, close W of:	(a) above
Insert	depth, 99, and extend 10m contour SE to enclose depth, 87	51° 23'·97N., 2° 58'·94E.
Delete	depth, 92, close SW of:	(b) 51° 31'·45N., 2° 37'·83E. (b) above

Chart 5605_11 [previous update 3191/24] WGS84 DATUM




Insert	depth, 37, enclosed by 5m contour	(a) 51° 17'·51N., 2° 51'·44E.
Delete	depth, 51, close SW of:	(a) above
Insert	 Q HB-N  (2 beacons)	51° 19'·04N., 3° 06'·04E.
Delete	★ 2F.R., close NW of:	(b) 51° 18'·61N., 3° 06'·97E. (b) above
	 , close NW of:	(b) above

Chart 5606_1 [previous update 3191/24] WGS84 DATUM

Insert	depth, 87	(a) 51° 31'·45N., 2° 37'·83E.
Delete	depth, 92, close S of:	(a) above

Chart 5607_1 [previous update 3191/24] WGS84 DATUM

Insert	depth, 87	(a) 51° 31'·45N., 2° 37'·83E.
Delete	depth, 92, close S of:	(a) above