

II

335* ENGLAND - East Coast - Obstruction. Buoy.


Source: CEFAS

Chart 1607 (INT 1562) [*previous update 196/24*] ETRS89 DATUM

Insert



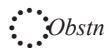
(a) 51° 31'·92N., 1° 02'·86E.

 (3 buoys), close E of:


(a) above

Chart 1609 [*previous update 3764/23*] ETRS89 DATUM

Insert



(a) 51° 31'·92N., 1° 02'·80E.

 (3 buoys), close E of:

(a) above