


II

3195* ENGLAND - South East Coast - Obstruction.


Source: Dover CGOC

Chart 323 (INT 1564) [*previous update 3111/18*] ETRS89 DATUM

Insert  *Unexploded Ordnance Rep (2018)*


51° 19'·31N., 1° 56'·12E.

Chart 1406 [*previous update 3111/18*] WGS84 DATUM

Insert  *Unexploded Ordnance Rep (2018)*


51° 19'·31N., 1° 56'·12E.

Chart 1610 (INT 1511) [*previous update 3111/18*] ETRS89 DATUM

Insert  *Unexploded Ordnance Rep (2018)*

51° 19'·31N., 1° 56'·12E.

Chart 2449 [*previous update 3111/18*] WGS84 DATUM

Insert  *Unexploded Ordnance Rep (2018)*

51° 19'·31N., 1° 56'·12E.