

II

3111* ENGLAND - South East Coast - Wrecks. Depths.

Source: mv Vigilant

Chart 323 (INT 1564) [*previous update 2308/18*] ETRS89 DATUM

Insert		
Replace	 Wks with 	51° 17'·23N., 1° 35'·04E.
	 Wk with 	51° 23'·76N., 1° 31'·13E.
	 Wk with 	51° 20'·74N., 1° 44'·32E.
		51° 16'·13N., 1° 42'·29E.

Chart 1183 (INT 1561) [*previous update 1663/18*] ETRS89 DATUM

Insert	depth of wreck, 7 ₈	(a) 51° 23'·76N., 1° 31'·13E.
Delete	depth of wreck, 12 ₂ , close SW of:	(a) above

Chart 1406 [*previous update 2875/18*] WGS84 DATUM

Replace	 Wk with 	51° 20'·74N., 1° 44'·32E.
	 Wks with 	51° 16'·13N., 1° 42'·29E.

Chart 1607 (INT 1562) [*previous update 2961/18*] ETRS89 DATUM

Replace	 Wks with 	51° 23'·76N., 1° 31'·13E.
---------	--	---------------------------

Chart 1610 (INT 1511) [*previous update 2603/18*] ETRS89 DATUM

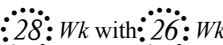
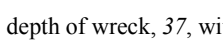
Replace	 Wk with 	51° 20'·74N., 1° 44'·32E.
	depth of wreck, 37, with depth of wreck, 29	51° 16'·13N., 1° 42'·29E.

Chart 1828 (INT 1563) [*previous update 2197/18*] ETRS89 DATUM

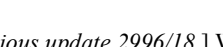
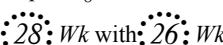
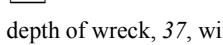
Insert		51° 17'·23N., 1° 35'·04E.
Replace	 Wk with 	51° 23'·76N., 1° 31'·13E.

Chart 2449 [*previous update 2996/18*] WGS84 DATUM

Insert	depth, 7 ₈	(a) 51° 23'·76N., 1° 31'·13E.
Replace	 Wk with 	51° 20'·74N., 1° 44'·32E.
	depth of wreck, 37, with depth of wreck, 29	51° 16'·13N., 1° 42'·29E.
Delete	depth, 11 ₆ , close S of:	(a) above