

ADMIRALTY NOTICES TO MARINERS


2953* ENGLAND - East Coast - Brown Ridge W - Buoy. Automatic Identification System.

Source: East Anglia Three Notice 3/17

(SEP: 2017000121257 - 1).

Chart 1408 [*previous update 2833/17*] WGS84 DATUM

Insert

 Fl(5)Y.20s LIDAR


symbol, Automatic Identification System, AIS, at light-buoy

(a) 52° 41'·1N., 2° 52'·8E.

(a) above

Chart 1504 (INT 1510) [*previous update 2086/17*] ETRS89 DATUM

Insert

 Fl(5)Y.20s LIDAR


symbol, Automatic Identification System, AIS, at light-buoy

(a) 52° 41'·07N., 2° 52'·84E.

(a) above

Chart 1631 (INT 1418) [*previous update 2721/17*] WGS84 DATUM

Insert

 Fl(5)Y.20s LIDAR

symbol, Automatic Identification System, AIS, at light-buoy

(a) 52° 41'·07N., 2° 52'·84E.

(a) above

~~2945 UKRAINE - Mys Zapadnyy NW - Buoyage.~~

~~Source: UKHO~~

~~(SEP: 2017000123945 - 2630).~~

~~Chart 2217 (Panel, Sevastopol²)~~ [~~previous update 2626/16~~] PULKOVO 1942 DATUM

~~Insert~~

~~44° 35'·59N., 33° 23'·31E.~~~~44° 35'·60N., 33° 23'·40E.~~

~~2947 ALGERIA - Alger - Light.~~

~~Source: Algerian Notice 7/1/17~~

~~(SEP: 2017000116844 - 1).~~

~~Chart 2555~~ [~~previous update 6453/16~~] WGS84 DATUM

~~Amend~~

~~light to, Fl(2)G.5s11m4M~~

~~36° 46'·266N., 3° 03'·973E.~~

~~2948 ALGERIA - Cap de Fer SE - Light.~~

~~Source: Algerian Lights List~~

~~(SEP: 2017000116841 - 2).~~

~~Chart 252~~ [~~previous update 958/17~~] WGS84 DATUM

~~Amend~~

~~range of light to, 10M~~

~~37° 01'·5N., 7° 15'·0E.~~

~~Chart 2121~~ [~~previous update 2601/17~~] WGS84 DATUM

~~Amend~~

~~range of light to, 10M~~

~~37° 01'·6N., 7° 14'·9E.~~

United Kingdom Hydrographic Office

Taunton

Day 3 Week 26-17