

II

2917 NETHERLANDS - Breskens - Buoyage.

Source: Netherlands Notice 22/200/18

Chart 116 (INT 1477) [*previous update 2667/18*] WGS84 DATUM



Replace  VH 2, with,  Iso.R.2s VH 2 51° 24'·34N., 3° 33'·90E.

Chart 1872 [*previous update 2858/18*] WGS84 DATUM





Replace  VH 2, with,  Iso.R.2s VH 2 51° 24'·34N., 3° 33'·90E.

Chart 1874 (INT 1474) [*previous update 2667/18*] WGS84 DATUM

Replace  VH 2, with,  Iso.R.2s VH 2 51° 24'·34N., 3° 33'·90E.