


## II




**2875 NORTH SEA - Netherlands Sector - Steenbanken and North Hinder Junction - Buoy. Obstruction. Wrecks.**

Source: Netherlands Notices 21/192/18 and 21/195/18




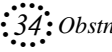
**Chart 110 (INT 1473)** [ *previous update 2412/18* ] WGS84 DATUM

Replace  Wk with  Wk (a) 51° 39'·13N., 3° 19'·92E.  
 Delete  VQ Magne, close W of: (a) above




**Chart 1406** [ *previous update 1801/18* ] WGS84 DATUM

Replace  Wk with  Wk (a) 51° 39'·13N., 3° 19'·92E.  
 Delete  VQ Magne, close NW of: (a) above

**Chart 1630 (INT 1416)** [ *previous update 2654/18* ] WGS84 DATUM

Replace  Wk with  Wk (a) 51° 39'·13N., 3° 19'·92E.  
 Delete  VQ Magne, close NW of: (a) above  
 34 Obstrn 51° 51'·34N., 2° 37'·88E.

**Chart 2449** [ *previous update 1893/18* ] WGS84 DATUM

Replace  Wk with  Wk (a) 51° 39'·13N., 3° 19'·92E.  
 Delete  VQ Magne, close NW of: (a) above