







## II

### 2868 NETHERLANDS - Buoyage.







Source: Netherlands Notice 19/164/19

Note: Chart 116 will be updated by Preliminary Notice to Mariners







#### Chart 110 (INT 1473) [ previous update 2761/19 ] WGS84 DATUM

Insert	 GR 1	(a) 51° 32'·22N., 3° 24'·88E.
	 VQ.G OG 7	(b) 51° 32'·76N., 3° 24'·87E.
Delete	 VQ(3)5s OG-GR, close NW of:	(b) above
	 GR 1, close NW of:	(b) above
	 GR 2, close SW of:	(b) above
	 GR 3, close NW of:	(a) above

#### Chart 1872 [ previous update 1690/19 ] WGS84 DATUM

Insert	 GR 1	(a) 51° 32'·22N., 3° 24'·88E.
	 VQ.G OG 7	(b) 51° 32'·76N., 3° 24'·87E.
Delete	 VQ(3)5s OG-GR, close NW of:	(b) above
	former  GR 1, close NW of:	(b) above
	 GR 2, close SW of:	(b) above
	 GR 3, close NW of:	(a) above

#### Chart 1874 (INT 1474) [ previous update 1450/19 ] WGS84 DATUM

Insert	 GR 1	(a) 51° 32'·22N., 3° 24'·88E.
	 VQ.G OG 7	(b) 51° 32'·76N., 3° 24'·87E.
Delete	 VQ(3)5s OG-GR, close NW of:	(b) above
	former  GR 1, close NW of:	(b) above
	 GR 2, close SW of:	(b) above
	 GR 3, close NW of:	(a) above