





II

2724 NETHERLANDS - Approaches to Westerschelde - Cadzand-Bad - Buoyage.

Source: Netherlands Notice 20/169/17

Chart 116 (INT 1477) [previous update 2660/17] WGS84 DATUM

Insert	 CZ 2	51° 22'·94N., 3° 23'·04E.
Replace	former  CZ 2, with  CZ 4	(a) 51° 22'·87N., 3° 22'·98E.
Delete	former  CZ 4, close S of:	(a) above