


## II

### 2723\* ENGLAND - Thames Estuary - Fisherman's Gat - Buoy.

Source: London Array Ltd

#### Chart 1183 (INT 1561) [ *previous update 2205/15* ] ETRS89 DATUM


Delete

 Fl(5)Y.20s

51° 34'·65N., 1° 23'·67E.

#### Chart 1606 [ *previous update New Edition 26/03/2015* ] ETRS89 DATUM


Delete

 Fl(5)Y.20s

51° 34'·65N., 1° 23'·67E.

#### Chart 1607 (INT 1562) [ *previous update 2205/15* ] ETRS89 DATUM


Delete

 Fl(5)Y.20s

51° 34'·65N., 1° 23'·67E.

#### Chart 1975 [ *previous update 2023/15* ] ETRS89 DATUM

Delete

 Fl(5)Y.20s

51° 34'·65N., 1° 23'·67E.