

II

2660 NETHERLANDS - Approaches to Westerschelde - Buoyage.

Source: Netherlands HO

Chart 116 (INT 1477) [previous update 1064/17] WGS84 DATUM






Insert	 <i>Iso.R.4s OG 4</i>	51° 35'·91N., 3° 24'·19E.
	 <i>Q.R OG 6</i>	51° 33'·79N., 3° 25'·70E.
Amend	designation of light-buoy to, <i>OG 8</i> designation of light-buoy to, <i>OG 10</i> designation of buoy to, <i>OG 12</i> designation of light-buoy to, <i>OG 14</i> designation of light-buoy to, <i>OG 19</i> designation of light-buoy to, <i>OG 16</i> designation of light-buoy to, <i>OG 18</i> designation of light-buoy to, <i>OG 20</i> designation of light-buoy to, <i>OG 21</i> designation of light-buoy to, <i>OG 22</i> designation of light-buoy to, <i>OG 23</i> designation of light-buoy to, <i>OG 24</i>	51° 31'·26N., 3° 26'·04E. 51° 30'·47N., 3° 27'·42E. 51° 30'·00N., 3° 28'·44E. 51° 29'·48N., 3° 29'·50E. 51° 28'·50N., 3° 30'·22E. 51° 28'·52N., 3° 30'·59E. 51° 27'·88N., 3° 31'·20E. 51° 27'·43N., 3° 31'·43E. 51° 27'·50N., 3° 30'·74E. 51° 27'·27N., 3° 31'·66E. 51° 27'·05N., 3° 31'·53E. 51° 27'·13N., 3° 32'·36E.
Move	 <i>Q(9)15s OG-DR</i> , from: to:  <i>Iso.G.8s OG 5</i> , from: to:	51° 34'·42N., 3° 25'·14E. 51° 34'·51N., 3° 25'·02E. 51° 33'·95N., 3° 23'·92E. 51° 34'·10N., 3° 23'·88E.
Delete	 <i>Iso.4s OG</i>	51° 33'·57N., 3° 25'·10E.

Chart 116 (INT 1477) (Panel A, Vlissingen) [previous update 1064/17] WGS84 DATUM

Amend	designation of light-buoy to, <i>OG 24</i>	51° 27'·13N., 3° 32'·36E.
-------	--	---------------------------

