



II

2656 BELGIUM - Zeebrugge North-westwards - Lodewijkbank - Submarine power cables.



Source: Belgian Notice 10/170/14 and Netherlands Notice 22/198/14

Chart 1406 [*previous update 2618/14*] WGS84 DATUM

Insert submarine power cable,  ζ , joining:



51° 37'·19N., 2° 55'·07E.
(existing cable)
51° 38'·18N., 2° 56'·15E.
(existing cable)
and
51° 40'·76N., 2° 51'·78E.
(existing cable)
51° 40'·42N., 2° 50'·96E.
51° 41'·47N., 2° 49'·51E.

Chart 1630 (INT 1416) [*previous update 2618/14*] WGS84 DATUM

Insert submarine power cable,  ζ , joining:



51° 37'·19N., 2° 55'·07E.
(existing cable)
51° 38'·18N., 2° 56'·15E.
51° 40'·76N., 2° 51'·78E.
51° 40'·42N., 2° 50'·96E.
51° 41'·47N., 2° 49'·51E.
51° 41'·42N., 2° 49'·42E.
51° 41'·29N., 2° 49'·59E.

Chart 1872 [*previous update 2618/14*] WGS84 DATUM

Insert submarine power cable,  ζ , joining:

51° 37'·19N., 2° 55'·07E.
(existing cable)
51° 37'·95N., 2° 55'·90E.
(N border)

Chart 2449 [*previous update 2618/14*] WGS84 DATUM

Insert submarine power cable,  ζ , joining:

51° 37'·19N., 2° 55'·07E.
(existing cable)
51° 38'·18N., 2° 56'·15E.
(existing cable)
and
51° 40'·66N., 2° 51'·43E.
(N border)
51° 40'·41N., 2° 50'·99E.
51° 40'·66N., 2° 50'·64E.
(N border)