


## II

### 2238 BELGIUM - Westhinder SW - Buoy.

Source: Belgian Notice 7/121/16

#### Chart 323 (INT 1564) [ *previous update 1551/16* ] WGS84 DATUM


Delete

 Fl(5)Y.20s

51° 22' 86N., 2° 26' 39E.

#### Chart 1630 (INT 1416) [ *previous update 2009/16* ] WGS84 DATUM

Delete

 Fl(5)Y.20s a KUST

51° 22' 86N., 2° 26' 35E.

#### Chart 1872 [ *previous update 1789/16* ] WGS84 DATUM


Delete



51° 22' 86N., 2° 26' 44E.

#### Chart 1873 (INT 1480) [ *previous update 1789/16* ] WGS84 DATUM

Delete

 Fl(5)Y.20s (Wave Recorder)

51° 22' 86N., 2° 26' 37E.