

II

1708 ENGLAND - East Coast - Buoyage. NM Blocks. Notes. Legends.

Source: RWE Innogy UK and Trinity House

Note: Former Notice 3496(P)/17 is cancelled.

Chart 1183 (INT 1561) [previous update 1435/19] ETRS89 DATUM

Insert	the accompanying block A, centred on:	51° 55'·4N., 2° 00'·8E.
	the accompanying block B, centred on:	51° 46'·1N., 1° 58'·9E.
Delete	note, WIND FARM UNDER CONSTRUCTION, centred on:	51° 40'·90N., 0° 40'·23E.

Chart 1406 [previous update 1316/19] WGS84 DATUM

Insert	the accompanying block, centred on:	51° 51'·8N., 2° 01'·2E.
--------	-------------------------------------	-------------------------

Chart 1408 [previous update 1623/19] WGS84 DATUM

Insert	the accompanying block, centred on:	51° 54'·2N., 2° 02'·2E.
--------	-------------------------------------	-------------------------

Chart 1504 (INT 1510) [previous update 1170/19] ETRS89 DATUM

Delete	legend, <i>Under construction</i> , centred on:	52° 10'·68N., 1° 42'·53E. 52° 06'·53N., 1° 46'·44E.
--------	---	--





Chart 1610 (INT 1511) [previous update 1435/19] ETRS89 DATUM

Insert	the accompanying block A, centred on:	51° 57'·0N., 2° 02'·7E.
	the accompanying block B, centred on:	51° 46'·6N., 2° 00'·7E.
Delete	note, WIND FARM UNDER CONSTRUCTION, centred on:	52° 09'·80N., 1° 10'·75E.
	legend, <i>Planned</i> , centred on:	52° 06'·36N., 1° 46'·68E. 52° 00'·89N., 1° 54'·87E.

Chart 1630 (INT 1416) [previous update 1623/19] WGS84 DATUM

Insert	the accompanying block A, centred on:	51° 56'·7N., 2° 02'·6E.
	the accompanying block B, centred on:	51° 46'·6N., 2° 01'·0E.

Chart 2052 (INT 1560) [previous update 1435/19] ETRS89 DATUM

Insert	 <i>Fl.Y.5s</i>	(a) 51° 54'·03N., 2° 02'·03E.
Delete	 <i>VQ(6)+LFl.10s</i> , close S of:	(a) above
	 <i>VQ</i>	52° 00'·06N., 1° 59'·33E. 51° 49'·43N., 2° 03'·42E.
	 <i>Fl.Y.5s</i>	51° 59'·81N., 2° 02'·76E. 51° 54'·50N., 2° 04'·14E.