

ADMIRALTY NOTICES TO MARINERS


~~1649 WALES - North Coast - River Dee - Wild Road - Buoy.~~

~~Source: Port of Mostyn Notice 8/18~~

~~(SEP: 2018000064780 - 121673).~~

~~Chart 1953 [previous update 4982/16] ETRS89 DATUM~~

~~Move~~

~~ Q(6) - LFl.15s Dec, from:~~

~~53° 21' 95N., 3° 18' 36W.~~

~~53° 21' 90N., 3° 18' 20W.~~

~~1640 FINLAND - Ålands - Eckerö - NM Block.~~

~~Source: Finnish Notice 6/52/18~~

~~(SEP: 2018000058860 - 120993).~~

~~Chart 689 (INT 1240) [previous update 6051/17] WGS84 DATUM~~

~~Insert the accompanying block, centred on:~~

~~60° 12' 3N., 19° 25' 6E.~~


~~1645 DENMARK - Islands - Approaches to Rønne - Buoy.~~

~~Source: Danish Chart Correction 9/123/18~~

~~(SEP: 2018000062882 - 121304).~~

~~Chart 958 (INT 1336) [previous update 1292/18] WGS84 DATUM~~

~~Insert~~

~~ Fl(5)Y.20s~~

~~55° 05' 26N., 14° 40' 45E.~~

1639 BELGIUM - Oostende N and Wielingen - Buoyage.


Source: UKHO

(SEP: 2018000061939 - 121459).

Note: Former Notice 6167(T)/16 is cancelled.

Chart 1873 (INT 1480) [previous update 5527/17] WGS84 DATUM


Insert

 Fl.Y.5s HD3


51° 14' 78N., 2° 55' 59E.

Chart 1874 (INT 1474) [previous update 113/18] WGS84 DATUM


Insert

 Fl.Y.5s HD3


51° 14' 78N., 2° 55' 59E.

 Fl.Y.5s HD5

51° 21' 18N., 3° 07' 25E.

 Fl(5)Y.20s aKust23

51° 21' 58N., 3° 07' 19E.

 Fl.Y.5s HD6

51° 23' 49N., 3° 11' 95E.

United Kingdom Hydrographic Office

Taunton

Day 2 Week 15-18