

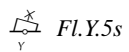
## II

### 1626 BELGIUM - Negenvaam N and Gootebank S - Buoyage.

Source: Belgian Notices 5/74-75/15

#### Chart 1872 [ *previous update 1513/15* ] WGS84 DATUM

Insert



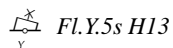
51° 20′.79N., 2° 42′.39E.

51° 24′.90N., 2° 49′.09E.

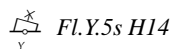
51° 24′.98N., 2° 49′.55E.

#### Chart 1873 (INT 1480) [ *previous update 1513/15* ] WGS84 DATUM

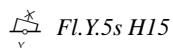
Insert



51° 20′.79N., 2° 42′.39E.



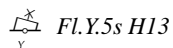
51° 24′.90N., 2° 49′.09E.



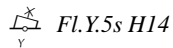
51° 24′.98N., 2° 49′.55E.

#### Chart 1874 (INT 1474) [ *previous update 1513/15* ] WGS84 DATUM

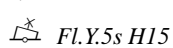
Insert



51° 20′.79N., 2° 42′.39E.



51° 24′.90N., 2° 49′.09E.



51° 24′.98N., 2° 49′.55E.