










ADMIRALTY NOTICES TO MARINERS

~~151* ENGLAND – East Coast – Platforms, Automatic Identification Systems, Fouls. (continued)~~

~~Chart 1503 (INT 1509) [previous update 54/20] ETRS89 DATUM~~

Replace	 49/16-ED-AIS with ##	53° 25′ 09N., 2° 09′ 19E.
	 49/17-GD-V-AIS with ##	53° 26′ 85N., 2° 15′ 29E.
	 49/17-LD with ##	53° 28′ 49N., 2° 13′ 82E.
	 49/12-KD with ##	53° 31′ 69N., 2° 13′ 30E.
	 49/17-HD-V-AIS with ##	53° 29′ 80N., 2° 19′ 46E.
	 49/17-DD-V-AIS with ##	53° 26′ 44N., 2° 23′ 62E.
	 49/17-CD-V-AIS with ##	53° 25′ 36N., 2° 22′ 51E.
	 49/22-JD with ##	53° 19′ 64N., 2° 21′ 74E.
	 48/25-PUR with ##	53° 15′ 44N., 1° 58′ 22E.

~~Chart 4140 (INT 140) [previous update 6668/19] WGS84 DATUM~~

Delete		53° 19′ 5N., 2° 22′ 4E.
--------	--	------------------------------------


154 ENGLAND - East Coast - Buoyage.

Source: Crouch Harbour Authority
(SEP: 2019000288793 - 204684).

Chart 1975 [previous update 6651/19] ETRS89 DATUM

Move	 Raysand Middle, from:	51° 39′ 96N., 0° 59′ 47E.
	to:	51° 40′ 00N., 0° 59′ 00E.

Chart 3750 [previous update 5614/19] ETRS89 DATUM

Insert	 Raysand Middle	51° 40′ 00N., 0° 59′ 00E.
Delete	 Raysand Middle	51° 40′ 00N., 0° 59′ 50E.

~~157* ENGLAND – South Coast – Lights.~~

~~Source: Tor Bay Harbour Authority
(SEP: 2019000294850 - 204676).~~

~~Chart 26 (INT 1724) (Panel B, Brixham Harbour) [previous update New Edition 21/11/2019] ETRS89 DATUM~~

Amend	light to, 2F.R(vert)	50° 23′ 958N., 3° 30′ 604W.
	light to, 2F.G(vert)	50° 24′ 075N., 3° 30′ 443W.