

ADMIRALTY NOTICES TO MARINERS

1399 FRANCE - North Coast - The Ridge (Le Colbart) NE - Wreck.

Source: French Notice 7/45/18
(SEP: 2018000043465 - 119065).

Chart 323 (INT 1564) [*previous update 1065/18*] ETRS89 DATUM

Insert  Wk 50° 56'·38N., 1° 23'·82E.

Chart 1610 (INT 1511) [*previous update 1325/18*] ETRS89 DATUM

Insert  Wk 50° 56'·38N., 1° 23'·82E.

Chart 1892 (INT 1741) [*previous update New Edition 23/11/2017*] ETRS89 DATUM


Insert  Wk 50° 56'·38N., 1° 23'·82E.

Chart 2449 [*previous update 5527/17*] WGS84 DATUM

Insert  Wk 50° 56'·38N., 1° 23'·82E.



Chart 2451 (INT 1704) [*previous update 1340/18*] WGS84 DATUM

Insert  Wk 50° 56'·38N., 1° 23'·82E.



~~**1405 EGYPT - North Coast - Port Said (Būr Sa'id) N - Restricted area. Platform.**~~

~~Source: ENHD
(SEP: 2018000038422 - 119575).~~



~~**Chart 240 (INT 3549)** [*previous update 5346/17*] WGS84 DATUM~~

~~Insert  semi-circular limit of restricted area, radius 1.2NM,
 centred on 31°18'·84N 32°17'·53E,
joining: 31° 20'·04N., 32° 17'·45E.
(W border)
31° 17'·65N., 32° 17'·74E.~~

~~**Chart 241 (INT 3548)** [*previous update 213/18*] WGS84 DATUM~~

~~Insert  Zohr 1 (a) 31° 18'·84N., 32° 17'·53E.
circular limit of restricted area, radius 1.2NM;
 centred on: (a) above~~

~~**Chart 2578 (INT 3550)** [*previous update 213/18*] WGS84 DATUM~~

~~Insert  Zohr 1 (a) 31° 18'·84N., 32° 17'·53E.
circular limit of restricted area, radius 1.2NM;
 centred on: (a) above~~