







## II

### 1389\* ENGLAND - East Coast - Wrecks. Depths. Obstruction.

Source: mpv Pohjanmeri




#### Chart 106 [ previous update 1170/19 ] ETRS89 DATUM

Insert	 Wk		52° 57′.44N., 1° 39′.48E.
	 Wk		(a) 52° 57′.10N., 1° 39′.26E.
Delete	depth, 13 <sub>2</sub> , close E of: depth, 16 <sub>8</sub> , close W of:		(a) above (a) above
Insert	depth, 6 <sub>9</sub> , and extend 10m contour NW to enclose		(b) 52° 56′.21N., 1° 40′.26E.
Delete	depth, 10 <sub>2</sub> , close W of: depth, 13, close SE of:		(b) above (b) above
Insert	 Wk		52° 54′.99N., 1° 43′.53E.
	 Obstrn		52° 54′.11N., 1° 45′.16E.
Delete	depth, 11 <sub>3</sub> , enclosed by 15m contour depth, 23 <sub>5</sub> , close NW of:		(c) 52° 57′.12N., 1° 48′.12E. (c) above
Replace	 Wk, with  Wk		52° 57′.71N., 1° 38′.25E.

#### Chart 1408 [ previous update 1170/19 ] WGS84 DATUM

Replace	 Wk, with  Wk		52° 57′.7N., 1° 38′.3E.
---------	---	--	-------------------------

#### Chart 1503 (INT 1509) [ previous update 1170/19 ] ETRS89 DATUM

Insert	 Wk		(a) 52° 57′.10N., 1° 39′.26E.
Delete	depth, 16 <sub>8</sub> , close W of:		(a) above
Insert	depth, 6 <sub>9</sub> , and extend 10m contour NW to enclose		(b) 52° 56′.21N., 1° 40′.26E.
Delete	depth, 10 <sub>2</sub> , close W of: depth, 13, close SE of:		(b) above (b) above
Replace	 Wk, with  Wk		52° 57′.71N., 1° 38′.25E.