







## II

**1303\* ENGLAND - East Coast - Wisbech Channel - Buoyage. Light-beacons. Beacons.**

Source: Port of Wisbech Authority

**Chart 1200 (INT 1556)** [ *previous update 2671/16* ] ETRS89 DATUM

Insert	 VQ(3)5s RAF No 4 Tide Gauge	(a) 52° 52'·54N., 0° 13'·10E.
	 Fl(2)Y.5s Cable	52° 51'·16N., 0° 13'·92E.
Replace	 RAF No 5, with  Fl(2)Y.5s RAF No 5	52° 51'·39N., 0° 13'·00E.
Move	 Mo(A)6s Nene Roads from:	52° 54'·28N., 0° 15'·14E.
Delete	to:  close W of:	52° 53'·85N., 0° 15'·51E.  (a) above