




## II

### 1295\* ENGLAND - East Coast - Obstructions. Buoy.

Source: Port of London Authority and UKHO

Note: Former Notice 2704(T)/24 is cancelled. This update is included in New Edition 1607, published early 2024.


#### Chart 1185 (INT 1572) [ *previous update New Edition 27/02/2025* ] ETRS89 DATUM

Insert	 <i>Unexploded Ordnances (2024)</i>	51° 29'·01N., 0° 49'·20E. 51° 28'·72N., 0° 44'·63E.
	 <i>Unexploded Ordnance (2024)</i>	51° 28'·71N., 0° 44'·40E.
		51° 28'·67N., 0° 44'·15E.



#### Chart 1609 [ *previous update New Edition 27/02/2025* ] ETRS89 DATUM

Insert	 <i>Unexploded Ordnance (2024)</i>	51° 30'·11N., 1° 02'·41E. 51° 28'·71N., 0° 56'·60E. 51° 28'·72N., 0° 56'·41E. 51° 28'·80N., 0° 55'·11E.
--------	---	--



#### Chart 3683 [ *previous update New Edition 27/02/2025* ] ETRS89 DATUM

Insert	 <i>Unexploded Ordnances (2024)</i>	51° 29'·01N., 0° 49'·20E. 51° 28'·72N., 0° 44'·63E.
	 <i>Unexploded Ordnance (2024)</i>	51° 28'·71N., 0° 44'·40E.

#### Chart 5606\_7 [ *previous update 907/25* ] ETRS89 DATUM

Insert	 <i>Unexploded Ordnances (2024)</i>	51° 29'·01N., 0° 49'·20E. 51° 28'·72N., 0° 44'·63E.
	 <i>Unexploded Ordnance (2024)</i>	51° 28'·71N., 0° 44'·40E.

#### Chart 5606\_9 [ *previous update 5296/24* ] ETRS89 DATUM

Insert	 <i>Unexploded Ordnances (2024)</i>	51° 29'·01N., 0° 49'·20E. 51° 28'·72N., 0° 44'·63E.
	 <i>Unexploded Ordnance (2024)</i>	51° 28'·71N., 0° 44'·40E.

#### Chart 5606\_5 [ *previous update 907/25* ] ETRS89 DATUM

Insert	 <i>Unexploded Ordnance (2024)</i>	51° 30'·11N., 1° 02'·41E. 51° 28'·71N., 0° 56'·60E. 51° 28'·72N., 0° 56'·41E. 51° 28'·80N., 0° 55'·11E.
--------	---	--