



## II

### 1023 FRANCE - North Coast - Approaches to Calais - Ridens de Calais N - Buoyage.




Source: French Notice 4/46/15

Note: This update is included in New Edition 1892, published 26th February 2015.

#### Chart 323 (INT 1564) [ previous update 392/15 ] ETRS89 DATUM

Move	 <i>VQ RCW</i> , from:	51° 01' 23N., 1° 45' 36E.
	to:	51° 01' 00N., 1° 45' 84E.
	 <i>Q Ridens de Calais RCA</i> , from:	51° 00' 90N., 1° 48' 71E.
	to:	51° 01' 00N., 1° 48' 53E.

#### Chart 1351 (INT 1483) [ previous update 2929/14 ] WGS84 DATUM

Insert	 <i>VQ RCW</i>	51° 01' 00N., 1° 45' 84E.
Move	 <i>Q Ridens de Calais RCA</i> , from:	51° 00' 90N., 1° 48' 72E.
	to:	51° 01' 00N., 1° 48' 53E.
Delete	former  <i>VQ RCW</i>	51° 01' 22N., 1° 45' 35E.

#### Chart 1610 (INT 1511) [ previous update 854/15 ] ETRS89 DATUM

Move	 <i>VQ RCW</i> , from:	51° 01' 23N., 1° 45' 36E.
	to:	51° 01' 00N., 1° 45' 84E.

#### Chart 2449 [ previous update 392/15 ] WGS84 DATUM

Move	 <i>VQ RCW</i> , from:	51° 01' 24N., 1° 45' 37E.
	to:	51° 01' 00N., 1° 45' 84E.